


# Map Flip Book



## Maryland Voluntary State Curriculum Grade 3:

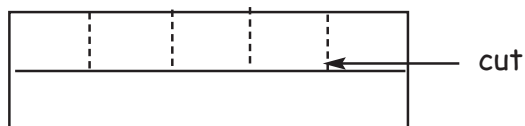
### A. Using Geographic Tools

1. Use geographic tools to locate and construct meaning about places on Earth
  - a. Describe the purposes of a variety of maps and atlases

### Directions:

1. Fold a sheet of 12" x 18" construction paper in half "hotdog" style.
2. On the top half measure five 3 3/4" strips (approximately) and cut to the fold line.
3. Cut out the boxes and on the cover paste "My County" etc. boxes in order.
4. On the inside on the back of the cover paste the name of your county etc.
5. On the inside bottom half of the book paste a map under correct category.

*Note: Maps not to scale*



**Authors:** Sari Bennett & Pat Robeson



MY PLANET

UNITED STATES

MY COUNTY

MARYLAND

MY STATE

EARTH

MY CONTINENT


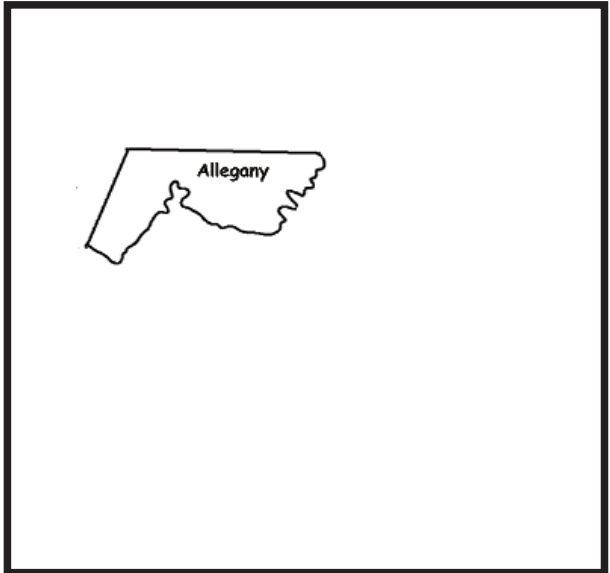
NORTH AMERICA

MY COUNTRY

---

County





**Baltimore City**



