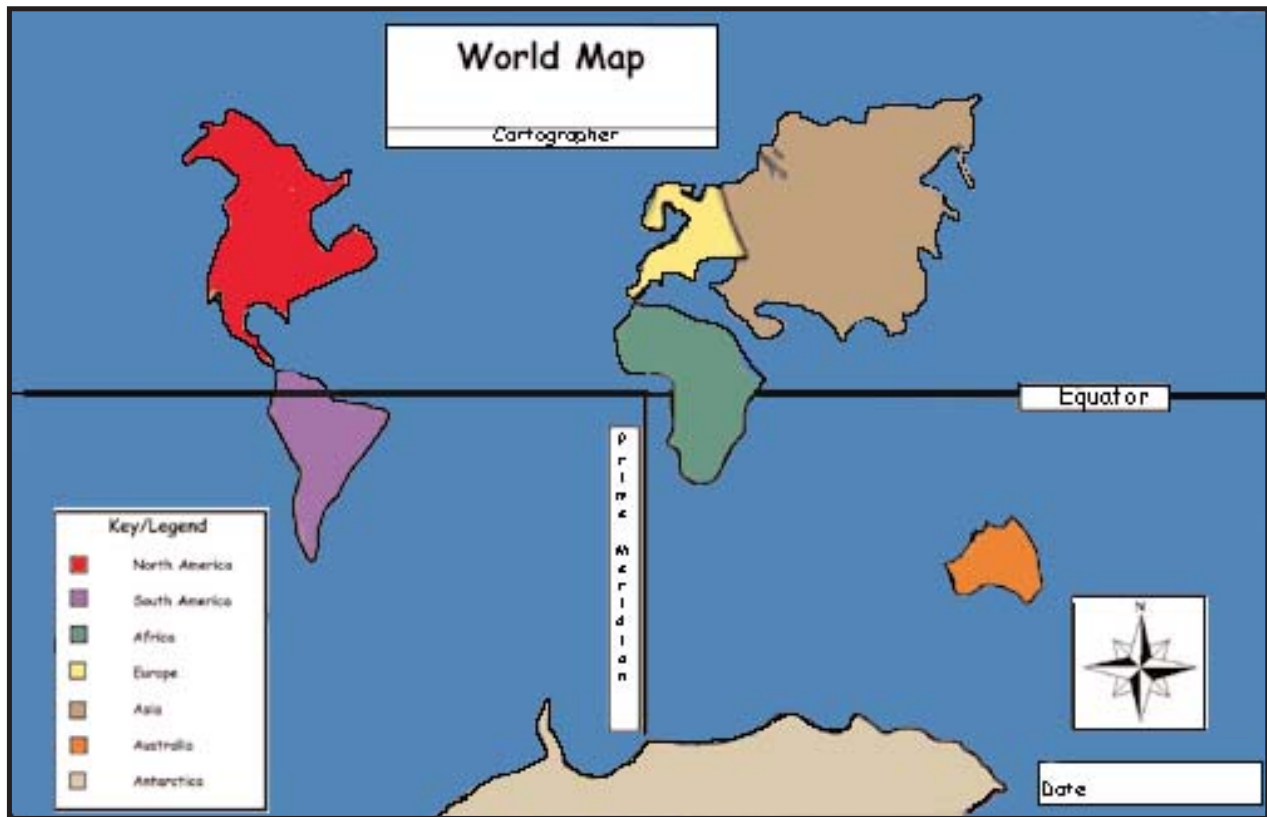


# Making a World Map



## Maryland Voluntary State Curriculum Grade 5

### A. Using Geographic Tools

1. Use geographic tools to locate places and describe human and physical characteristics in Colonial America
  - a. Use map elements to interpret and construct a variety of maps

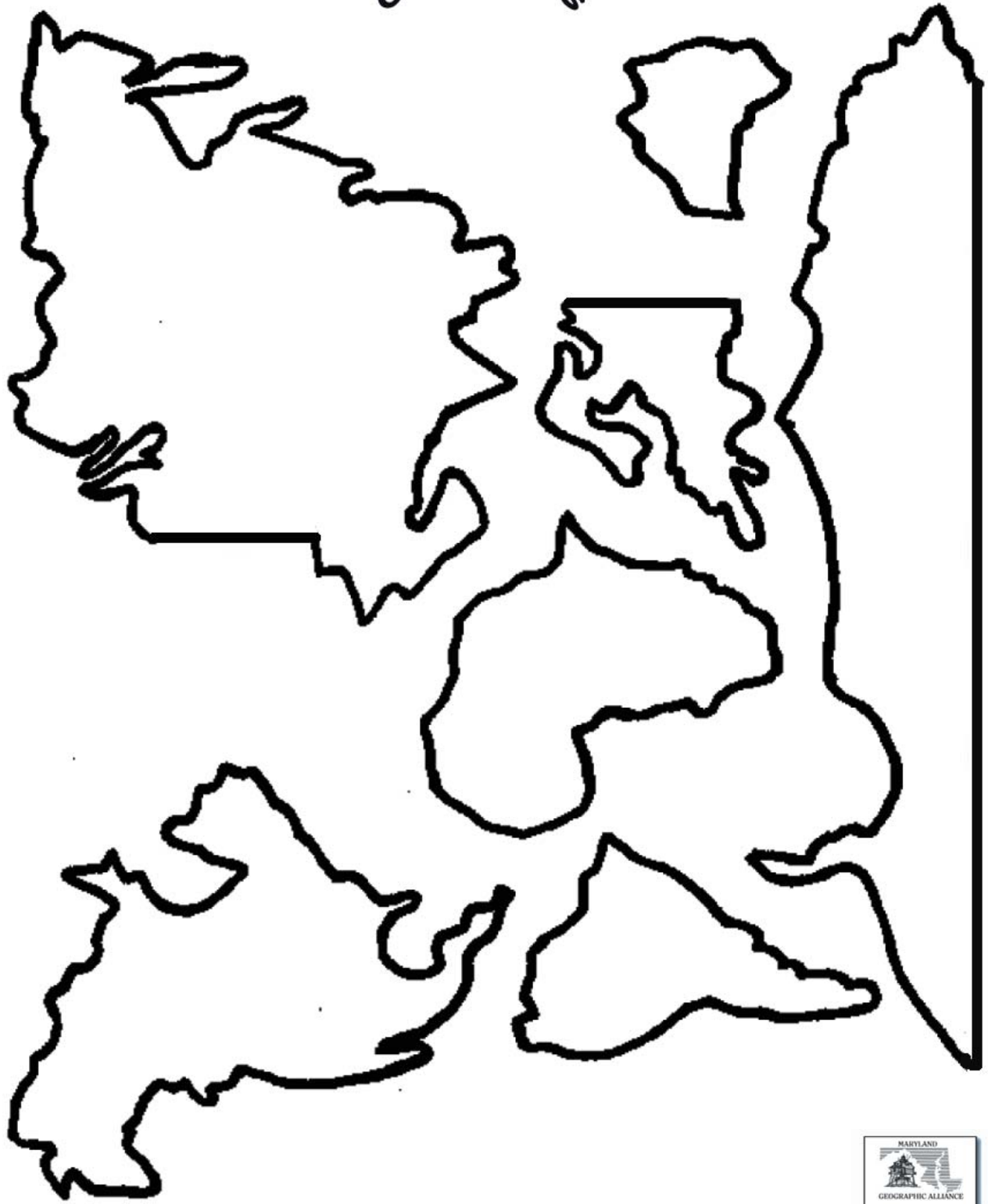
### Directions:

1. Color each continent a different color. Then cut them out.
2. Color boxes on map key to match color of continents.
3. Cut out key, compass rose, etc.
4. Use the world map on page 3 to place the cut-out continents correctly on a sheet of 12" x 18" construction paper.
5. Paste map key and other labels on the construction paper.

**Authors:** Sari Bennett & Pat Robeson




# Continents



# World Map

Cartographer

P  
r  
i  
m  
e  
M  
e  
r  
i  
d  
i  
a  
n



Equator

Date

## Key/Legend

- North America
- South America
- Africa
- Europe
- Asia
- Australia
- Antarctica

