


Big Fish to Little Fish: Using Map Scale



Maryland Voluntary State Curriculum Grade 2

A. Using Geographic Tools

1. Use geographic tools to locate and describe places on Earth
 - a. Identify the purpose and use of a globe and a variety of maps and atlases, such as school maps, neighborhood maps and simple atlases

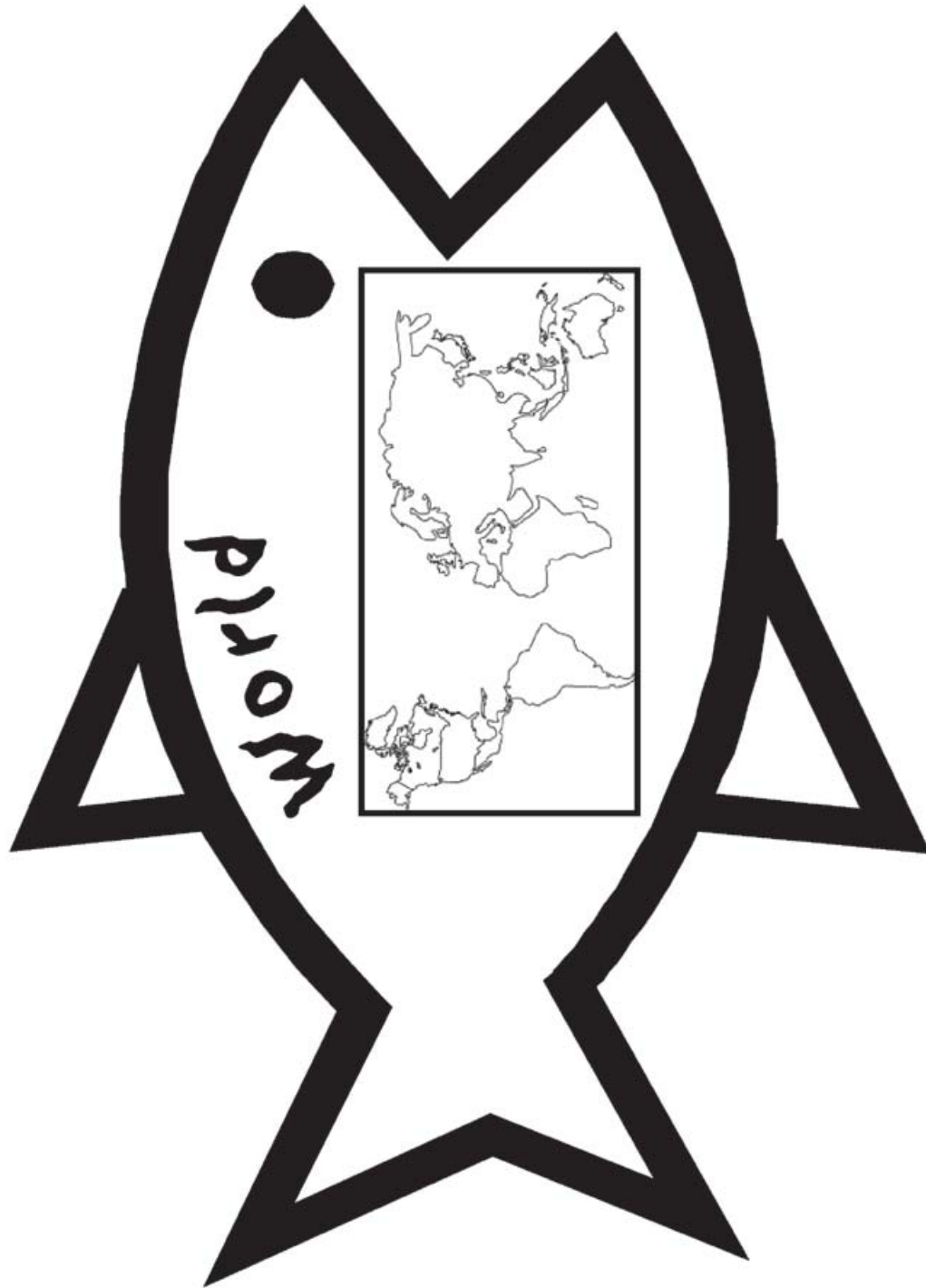
Directions:

1. Cut out each fish.
2. Cut a sheet of 12" x 18" construction paper in half and paste one end to the other to make a 6" x 35" strip.
3. Paste fish from biggest to smallest on construction paper.

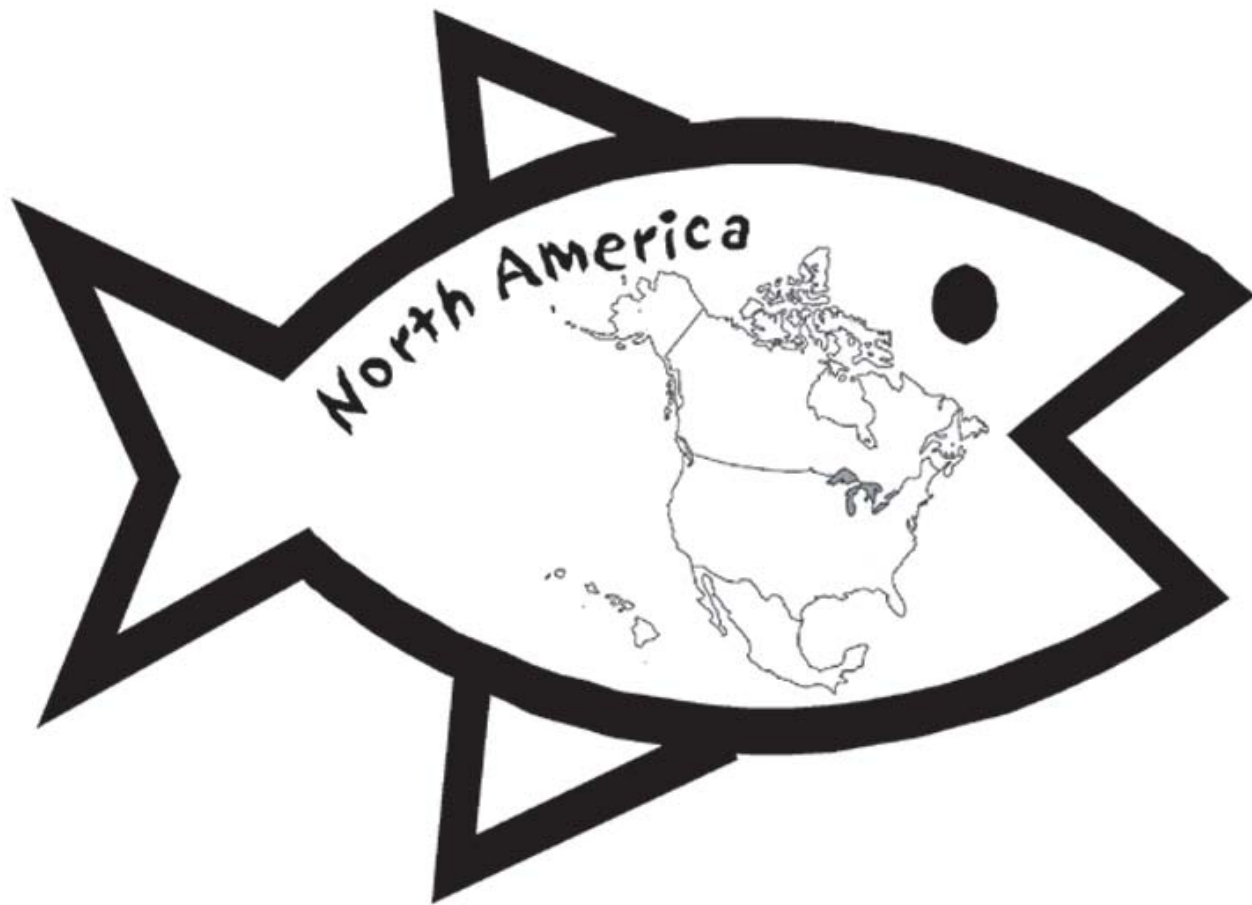
Authors: Sari Bennett & Pat Robeson



"Map Fish" Scale Exercise



"Map Fish" Scale Exercise



"Map Fish" Scale Exercise

